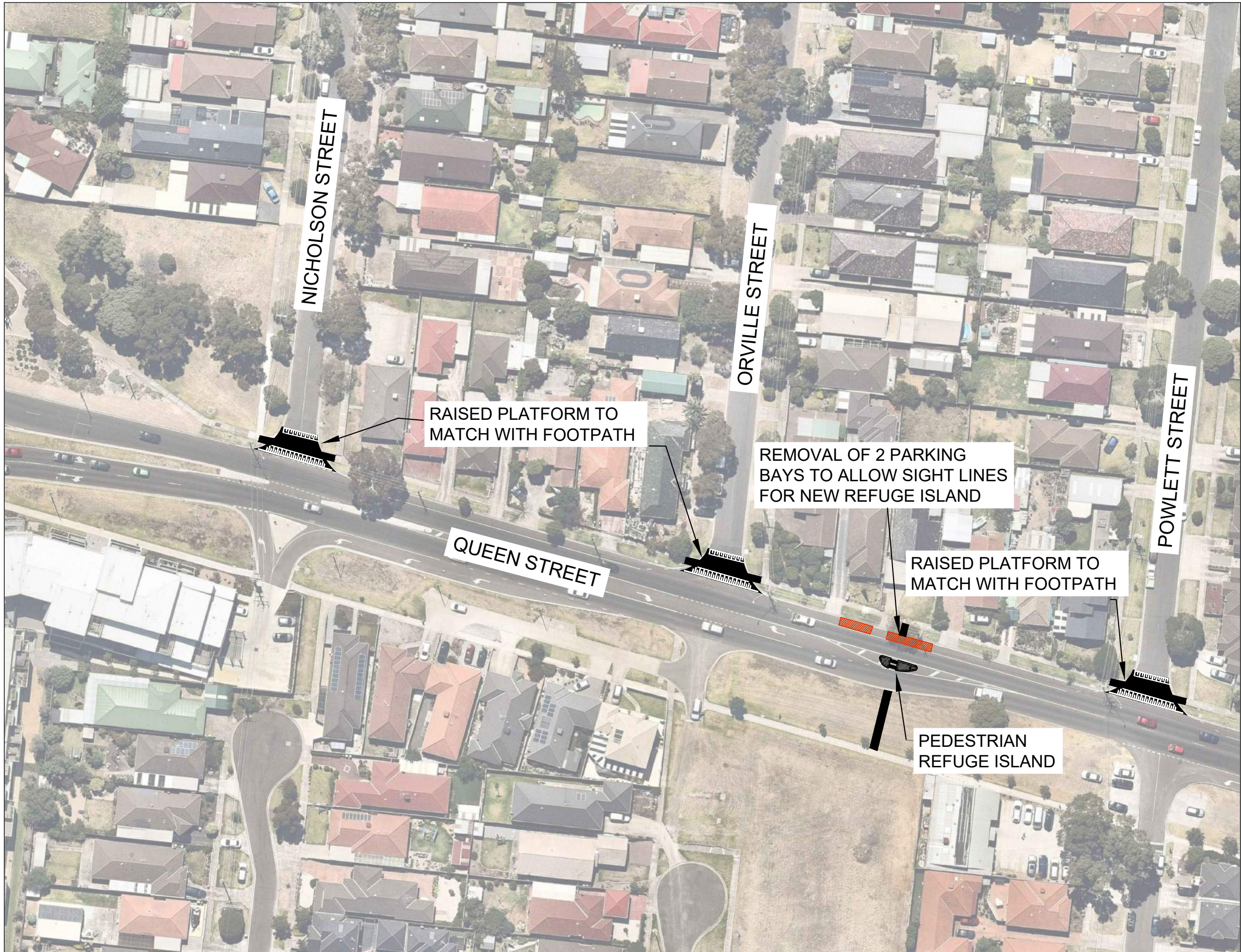


ALTONA MEADOWS
PROPOSED TRAFFIC TREATMENTS



NO	TRAFFIC TREATMENTS
1	RAISED PLATFORM
2	RAISED INTERSECTION
3	FLAT TOP HUMPS
4	KERB OUTSTAND
5	RAISED PEDESTRIAN CROSSING
6	RAISED SCHOOL CROSSING
7	PRAM CROSSING
8	PEDESTRIAN REFUGE ISLAND
9	ONE WAY
10	50 KM/H SPEED LIMIT AT VICTORIA ST BETWEEN QUEEN ST & HALL AVE



KEY PLAN

PROJECT LOCATION

MELWAY REFERENCE 55-F5

No.	DATE	BY	DESCRIPTION

HOBSONS BAY CITY COUNCIL

115 CIVIC PARADE ALTONA, VICTORIA, AUSTRALIA, 3018

**WARNING
BEWARE OF UNDERGROUND SERVICES**

THE LOCATION OF UNDERGROUND SERVICES ARE APPROXIMATE ONLY AND THEIR EXACT POSITION SHOULD BE PROVEN ON SITE. NO GUARANTEE IS GIVEN THAT ALL EXISTING SERVICES ARE SHOWN.

PROJECT:

QUEEN STREET
PROPOSED PEDESTRIAN IMPROVEMENT WORKS

DRAWING TITLE:

SCALE:

LEDGER No:

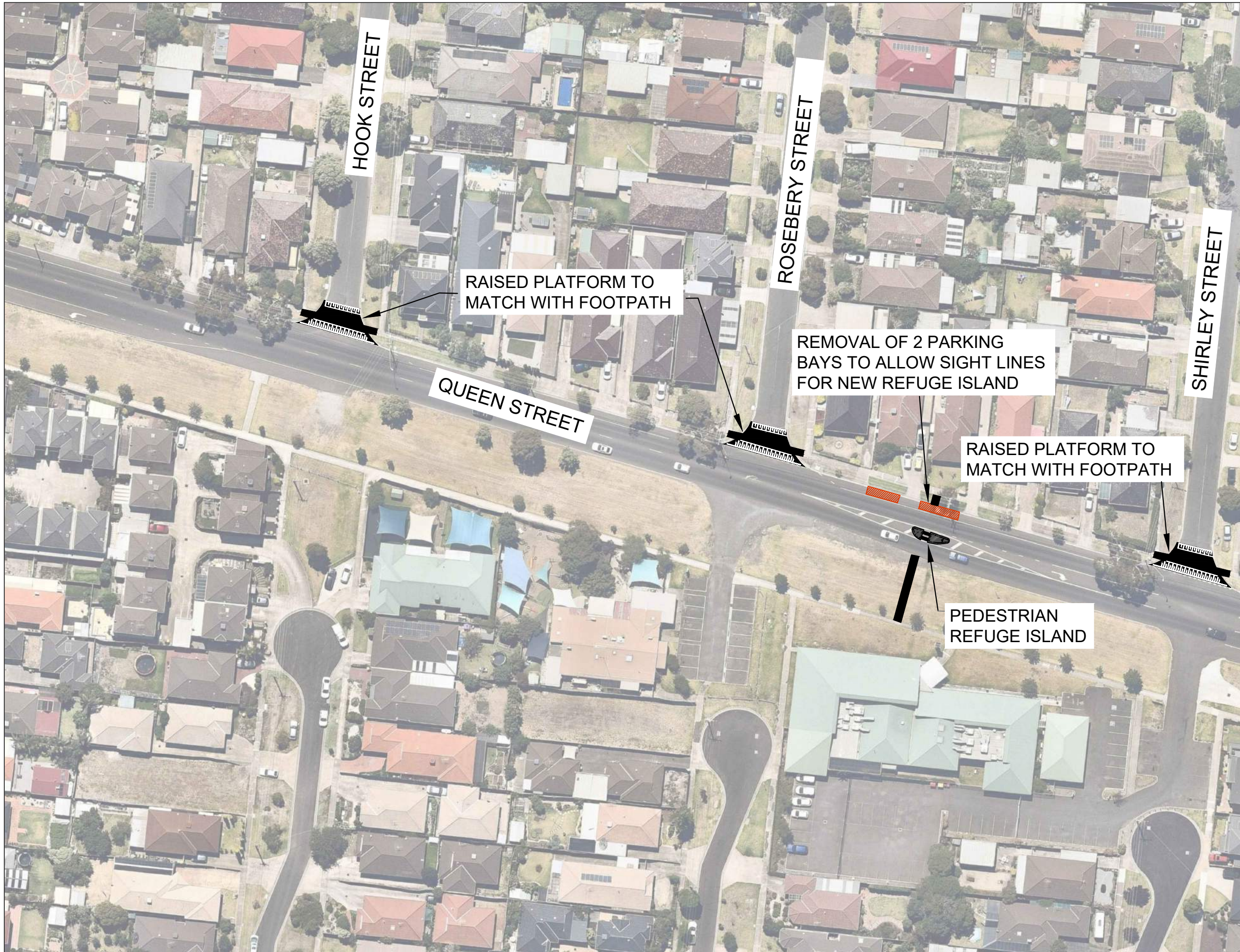
STAMP:

DESIGN	MR
DRAWN	MR
CHECKED	MI
APPROVED	MI

DATE: JUNE 2020

DRAWING No:

REV:



KEY PLAN

PROJECT LOCATION

MELWAY REFERENCE 55-F5

No.	DATE	BY	DESCRIPTION

HOBSONS BAY CITY COUNCIL

115 CIVIC PARADE ALTONA, VICTORIA, AUSTRALIA, 3018

WARNING
BEWARE OF UNDERGROUND SERVICES

THE LOCATION OF UNDERGROUND SERVICES ARE APPROXIMATE ONLY AND THEIR EXACT POSITION SHOULD BE PROVEN ON SITE. NO GUARANTEE IS GIVEN THAT ALL EXISTING SERVICES ARE SHOWN.

PROJECT:

QUEEN STREET
PROPOSED PEDESTRIAN IMPROVEMENT WORKS

DRAWING TITLE:

SCALE:

LEDGER No:
.

STAMP:

DESIGN	MR
DRAWN	MR
CHECKED	MI
APPROVED	MI

DATE: JUNE 2020

DRAWING No:

REV:



KEY PLAN

PROJECT LOCATION

MELWAY REFERENCE 55-F5

No.	DATE	BY	DESCRIPTION

HOBSONS BAY CITY COUNCIL
115 CIVIC PARADE ALTONA, VICTORIA, AUSTRALIA, 3018

**WARNING
BEWARE OF UNDERGROUND SERVICES**
THE LOCATION OF UNDERGROUND SERVICES ARE APPROXIMATE ONLY AND THEIR EXACT POSITION SHOULD BE PROVEN ON SITE. NO GUARANTEE IS GIVEN THAT ALL EXISTING SERVICES ARE SHOWN.

PROJECT:
QUEEN STREET
PROPOSED PEDESTRIAN IMPROVEMENT WORKS

DRAWING TITLE:

SCALE:	LEDGER No:	
STAMP:	DESIGN	MR
	DRAWN	MR
	CHECKED	MI
DATE: JUNE 2020	APPROVED	MI
DRAWING No:	REV:	



KEY PLAN

PROJECT LOCATION

MELWAY REFERENCE 55-F5

No.	DATE	BY	DESCRIPTION

HOBSONS BAY CITY COUNCIL
115 CIVIC PARADE ALTONA, VICTORIA, AUSTRALIA, 3018

**WARNING
BEWARE OF UNDERGROUND SERVICES**

THE LOCATION OF UNDERGROUND SERVICES ARE APPROXIMATE ONLY AND THEIR EXACT POSITION SHOULD BE PROVEN ON SITE. NO GUARANTEE IS GIVEN THAT ALL EXISTING SERVICES ARE SHOWN.

PROJECT:
AMLA AVENUE
PROPOSED TRAFFIC TREATMENTS

DRAWING TITLE:

SCALE:

LEDGER No:
.

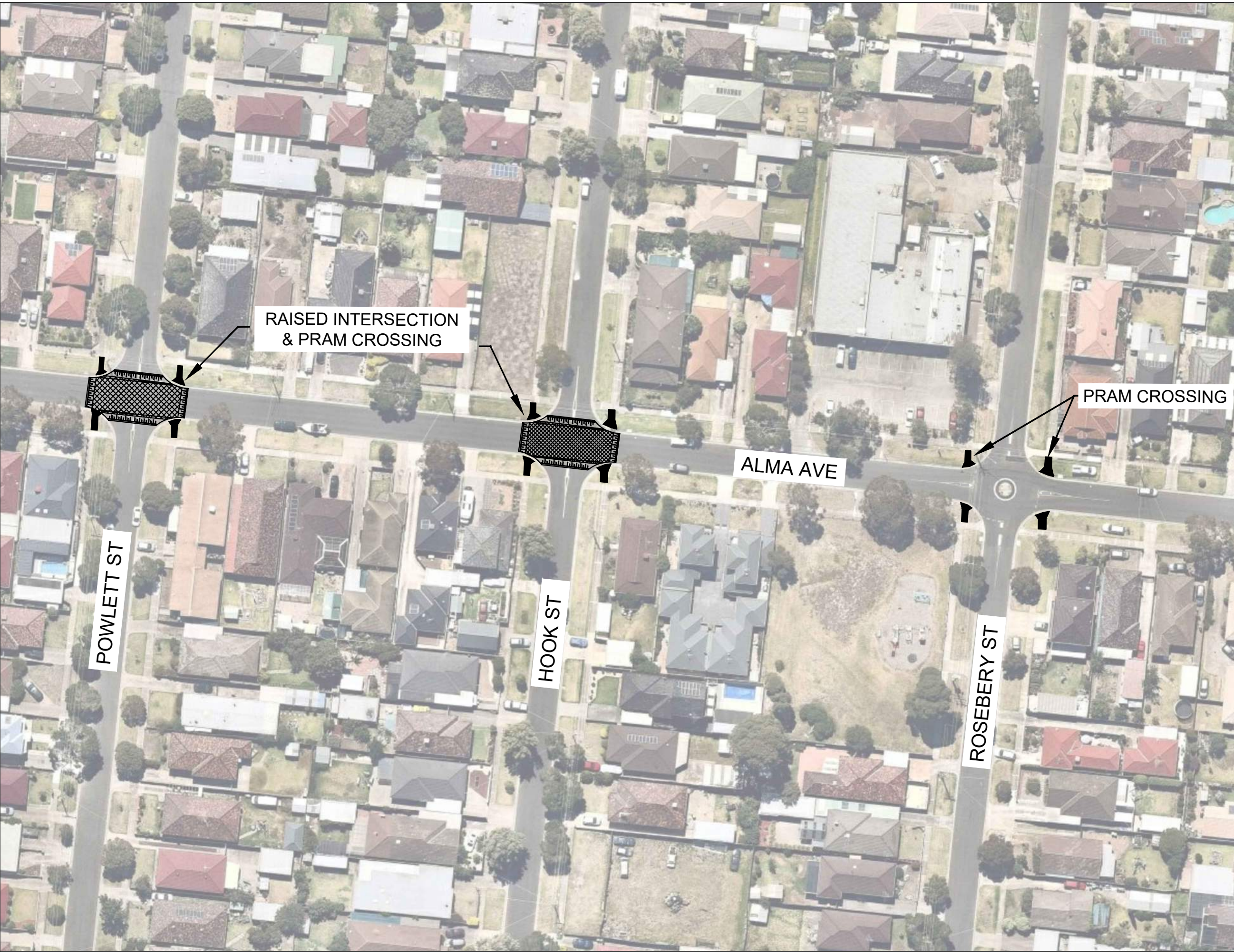
STAMP:

DESIGN	MR
DRAWN	MR
CHECKED	MI
APPROVED	MI

DATE: JUNE 2020

DRAWING No:

REV:



KEY PLAN

PROJECT LOCATION

MELWAY REFERENCE 55-F5

No.	DATE	BY	DESCRIPTION

**HOBSONS BAY
CITY COUNCIL**

115 CIVIC PARADE ALTONA,
VICTORIA, AUSTRALIA, 3018

**WARNING
BEWARE OF UNDERGROUND
SERVICES**

THE LOCATION OF UNDERGROUND SERVICES ARE APPROXIMATE ONLY
AND THEIR EXACT POSITION SHOULD BE PROVEN ON SITE. NO
GUARANTEE IS GIVEN THAT ALL EXISTING SERVICES ARE SHOWN.

PROJECT:

AMLA AVENUE
PROPOSED TRAFFIC TREATMENTS

DRAWING TITLE:

SCALE:

LEDGER No:

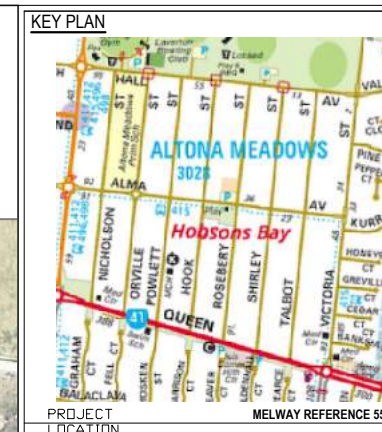
STAMP:

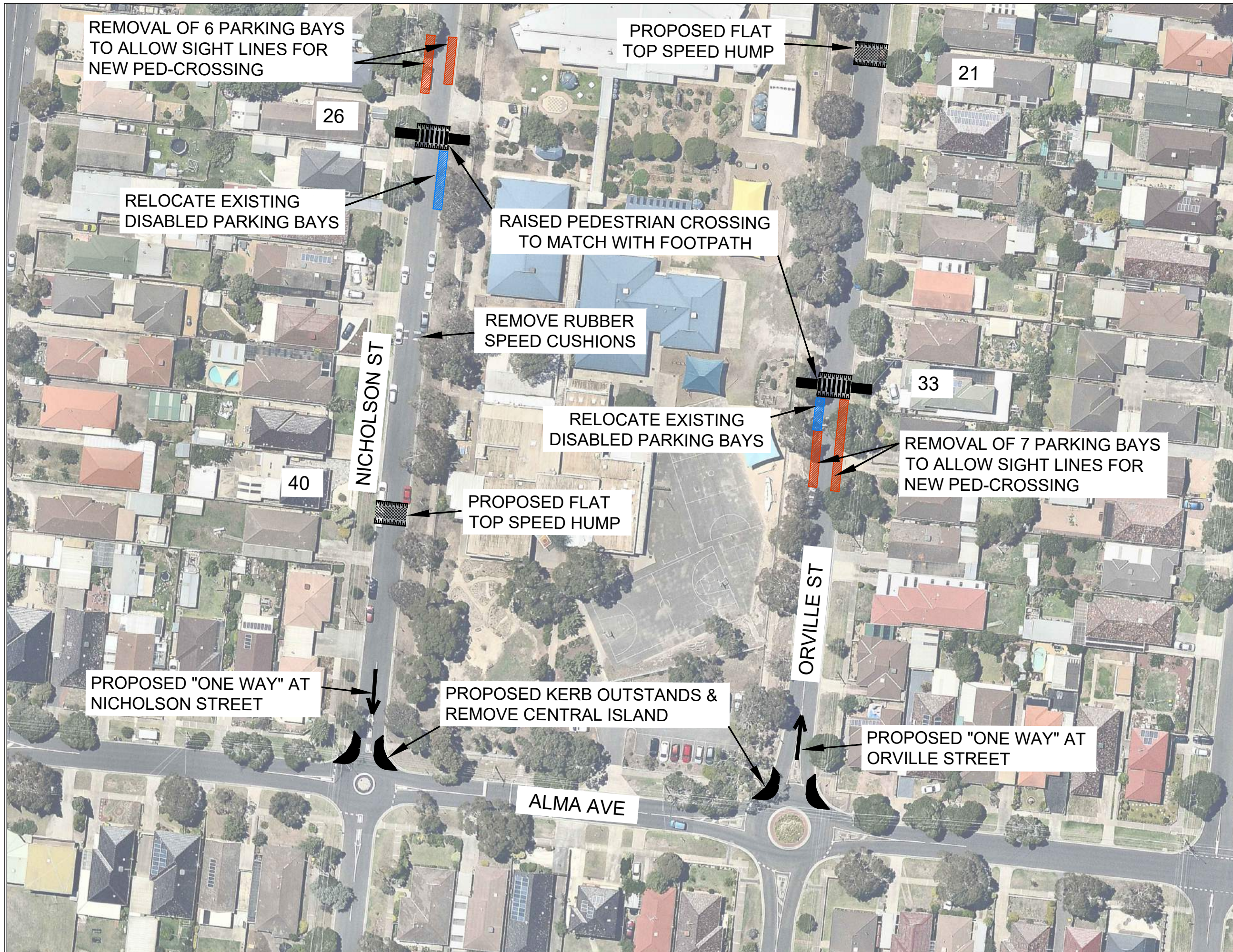
DESIGN	MR
DRAWN	MR
CHECKED	MI
APPROVED	MI

DATE: JUNE 2020

DRAWING No:

REV:

[illegible]



KEY PLAN

PROJECT LOCATION

MELWAY REFERENCE 55-F5

No.	DATE	BY	DESCRIPTION

HOBSONS BAY CITY COUNCIL

115 CIVIC PARADE ALTONA, VICTORIA, AUSTRALIA, 3018

**WARNING
BEWARE OF UNDERGROUND SERVICES**

THE LOCATION OF UNDERGROUND SERVICES ARE APPROXIMATE ONLY AND THEIR EXACT POSITION SHOULD BE PROVEN ON SITE. NO GUARANTEE IS GIVEN THAT ALL EXISTING SERVICES ARE SHOWN.

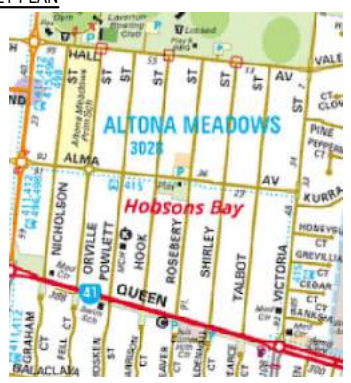
PROJECT:
ORVILLE STREET & NICHOLSON STREET
PROPOSED TRAFFIC TREATMENTS

DRAWING TITLE:

SCALE:	LEDGER No:	
STAMP:	DESIGN	MR
	DRAWN	MR
	CHECKED	MI
DATE: JUNE 2020	APPROVED	MI
DRAWING No:	REV:	




KEY PLAN



PROJECT LOCATION

No.	DATE	BY	DESCRIPTION



HOBSONS BAY
CITY COUNCIL
115 CIVIC PARADE ALTONA,
VICTORIA, AUSTRALIA, 3018

WARNING
BEWARE OF UNDERGROUND
SERVICES

THE LOCATION OF UNDERGROUND SERVICES ARE APPROXIMATE ONLY
AND THEIR EXACT POSITION SHOULD BE PROVEN ON SITE. NO
GUARANTEE IS GIVEN THAT ALL EXISTING SERVICES ARE SHOWN.

PROJECT:
HALL AVENUE
PROPOSED RAISED INTERSECTION

DRAWING TITLE:

SCALE:

LEDGER No:

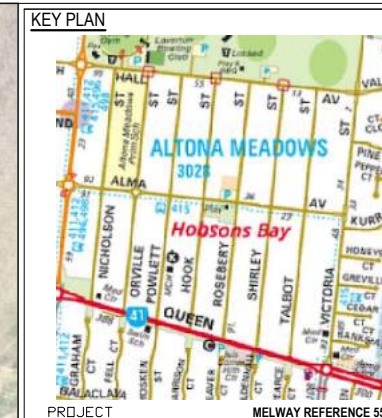
STAMP:

DESIGN	MR
DRAWN	MR
CHECKED	MI
APPROVED	MI

DATE: JUNE 2020

DRAWING No:

REV:





KEY PLAN

PROJECT LOCATION

MELWAY REFERENCE 55-F5

No.	DATE	BY	DESCRIPTION

HOBSONS BAY CITY COUNCIL

115 CIVIC PARADE ALTONA, VICTORIA, AUSTRALIA, 3018

WARNING

BEWARE OF UNDERGROUND SERVICES

THE LOCATION OF UNDERGROUND SERVICES ARE APPROXIMATE ONLY AND THEIR EXACT POSITION SHOULD BE PROVEN ON SITE. NO GUARANTEE IS GIVEN THAT ALL EXISTING SERVICES ARE SHOWN.

PROJECT:

HALL AVENUE AND VICTORIA STREET PROPOSED RAISED INTERSECTION

DRAWING TITLE:

SCALE:	LEDGER No:	
STAMP:	DESIGN	MR
	DRAWN	MR
	CHECKED	MI
DATE: JUNE 2020	APPROVED	MI
DRAWING No:	REV:	



KEY PLAN

PROJECT LOCATION

MELWAY REFERENCE 55-F5

No.	DATE	BY	DESCRIPTION

HOBSONS BAY CITY COUNCIL

115 CIVIC PARADE ALTONA, VICTORIA, AUSTRALIA, 3018

WARNING
BEWARE OF UNDERGROUND SERVICES

THE LOCATION OF UNDERGROUND SERVICES ARE APPROXIMATE ONLY AND THEIR EXACT POSITION SHOULD BE PROVEN ON SITE. NO GUARANTEE IS GIVEN THAT ALL EXISTING SERVICES ARE SHOWN.

PROJECT:

VICTORIA STREET
PROPOSED TRAFFIC TREATMENTS

DRAWING TITLE:

SCALE:

LEDGER No:

STAMP:

DESIGN	MR
DRAWN	MR
CHECKED	MI
APPROVED	MI

DATE: JUNE 2020

DRAWING No:

REV:



KEY PLAN

PROJECT LOCATION

MELWAY REFERENCE 55-F5

No.	DATE	BY	DESCRIPTION

HOBSONS BAY CITY COUNCIL

115 CIVIC PARADE ALTONA, VICTORIA, AUSTRALIA, 3018

WARNING
BEWARE OF UNDERGROUND SERVICES

THE LOCATION OF UNDERGROUND SERVICES ARE APPROXIMATE ONLY AND THEIR EXACT POSITION SHOULD BE PROVEN ON SITE. NO GUARANTEE IS GIVEN THAT ALL EXISTING SERVICES ARE SHOWN.

PROJECT:

VICTORIA STREET
PROPOSED FLAT TOP HUMPH

DRAWING TITLE:

SCALE:	LEDGER No:	
STAMP:	DESIGN	MR
	DRAWN	MR
	CHECKED	MI
DATE: JUNE 2020	APPROVED	MI
DRAWING No:	REV:	



KEY PLAN

PROJECT LOCATION

No.	DATE	BY	DESCRIPTION

HOBSONS BAY CITY COUNCIL
115 CIVIC PARADE ALTONA,
VICTORIA, AUSTRALIA, 3018

**WARNING
BEWARE OF UNDERGROUND SERVICES**
THE LOCATION OF UNDERGROUND SERVICES ARE APPROXIMATE ONLY AND THEIR EXACT POSITION SHOULD BE PROVEN ON SITE. NO GUARANTEE IS GIVEN THAT ALL EXISTING SERVICES ARE SHOWN.

PROJECT:
VICTORIA STREET
PROPOSED FLAT TOP HUMPH

DRAWING TITLE:

SCALE:	LEDGER No:	
STAMP:	DESIGN	MR
	DRAWN	MR
	CHECKED	MI
DATE: JUNE 2020	APPROVED	MI
DRAWING No:	REV:	



KEY PLAN

PROJECT LOCATION

MELWAY REFERENCE 55-F5

No.	DATE	BY	DESCRIPTION

HOBSONS BAY CITY COUNCIL

115 CIVIC PARADE ALTONA, VICTORIA, AUSTRALIA, 3018

WARNING

BEWARE OF UNDERGROUND SERVICES

THE LOCATION OF UNDERGROUND SERVICES ARE APPROXIMATE ONLY AND THEIR EXACT POSITION SHOULD BE PROVEN ON SITE. NO GUARANTEE IS GIVEN THAT ALL EXISTING SERVICES ARE SHOWN.

PROJECT:

VICTORIA STREET

PROPOSED FLAT TOP HUMP

DRAWING TITLE:

SCALE:	LEDGER No:	
STAMP:	DESIGN	MR
	DRAWN	MR
	CHECKED	MI
DATE: JUNE 2020	APPROVED	MI
DRAWING No:	REV:	