





20/10/2021 200063-CTP-02  
3:36:36 PM I:\2021 Projects\200063-CTP-01-P6.dgn



## Drawing Record

ISSUE	DRAWN	APP'D	DATE	AMENDMENT
P6	GL/KT	BCh	19.10.21	PRELIMINARY ISSUE FOR COMMENT

**WARNING**  
BEWARE OF UNDERGROUND SERVICES  
THE LOCATIONS OF UNDERGROUND SERVICES ARE APPROXIMATE ONLY AND THEIR EXACT POSITION SHOULD BE PROVEN ON SITE. NO GUARANTEE IS GIVEN THAT ALL EXISTING SERVICES ARE SHOWN.

**PRELIMINARY PLAN**  
FOR DISCUSSION PURPOSES ONLY  
SUBJECT TO CHANGE WITHOUT NOTIFICATION  
DATE OF ISSUE: 19/10/21

## Notes & Legend

1. AERIAL IMAGE FROM NEARMAP UNDER LICENSE AGREEMENT WITH TRAFFICWORKS PTY LTD.
2. ALL DIMENSIONS ARE TO FACE OF KERB UNLESS SHOWN OTHERWISE.
3. GREEN SURFACE TREATMENT TO BE APPLIED IN BETWEEN BICYCLE LANES AT INTERSECTIONS WHERE INDICATED. EXISTING PAVEMENT MARKING TO BE RETAINED WHERE POSSIBLE.
4. PROPOSED BLISTER ISLANDS VARY IN LENGTH DEPENDING ON LOCATION IN BETWEEN EXISTING DRIVEWAYS

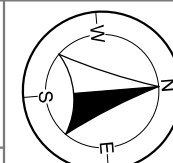
EXISTING PROPERTY NUMBER



1st Floor 132 Upper Hekkilberg Road IVANHOE VIC. 3079  
P.O. Box 417 IVANHOE VIC. 3079  
Tel (03) 9490 5900 Fax (03) 9490 5910 www.trafficworks.com.au

CLIENT

**HOBSONSBAY CITY COUNCIL**



ALTONA MEADOWS

SCALE OF METRES  
0 10 20

**Merton Street**  
Hobsons Bay City Council

## Concept Plan

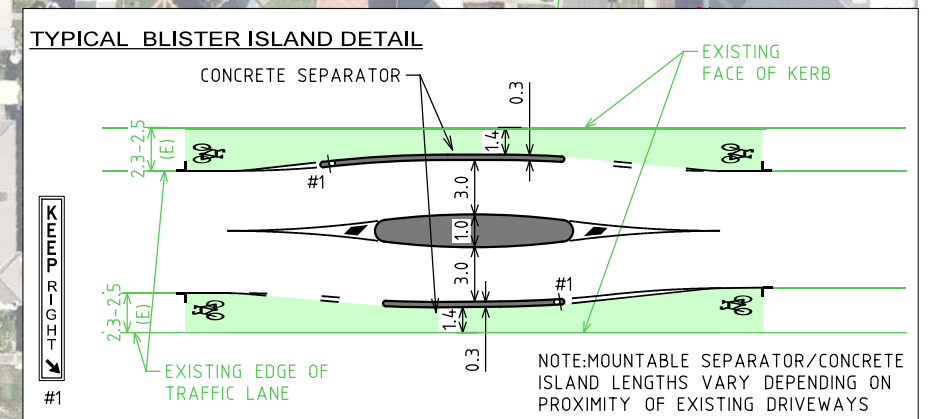
SHEET NO.	DRAWING NO.	ISSUE
2	200063-CTP-02	P6



FOR CONTINUATION REFER TO SHEET No. 2



FOR CONTINUATION REFER TO SHEET No. 4



## Drawing Record

ISSUE	DRAWN	APP'D	DATE	AMENDMENT
P6	GL/KT	BCh	19.10.21	PRELIMINARY ISSUE FOR COMMENT

**WARNING**  
BEWARE OF UNDERGROUND SERVICES  
THE LOCATIONS OF UNDERGROUND SERVICES ARE APPROXIMATE ONLY AND THEIR EXACT POSITION SHOULD BE PROVEN ON SITE. NO GUARANTEE IS GIVEN THAT ALL EXISTING SERVICES ARE SHOWN.

**PRELIMINARY PLAN**  
FOR DISCUSSION PURPOSES ONLY  
SUBJECT TO CHANGE WITHOUT NOTIFICATION  
DATE OF ISSUE: 19/10/21

## Notes & Legend

1. AERIAL IMAGE FROM NEARMAP UNDER LICENSE AGREEMENT WITH TRAFFICWORKS PTY LTD.
2. ALL DIMENSIONS ARE TO FACE OF KERB UNLESS SHOWN OTHERWISE.
3. GREEN SURFACE TREATMENT TO BE APPLIED IN BETWEEN BICYCLE LANES AT INTERSECTIONS WHERE INDICATED. EXISTING PAVEMENT MARKING TO BE RETAINED WHERE POSSIBLE.
4. PROPOSED BLISTER ISLANDS VARY IN LENGTH DEPENDING ON LOCATION IN BETWEEN EXISTING DRIVEWAYS

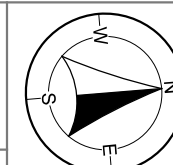
EXISTING PROPERTY NUMBER



1st Floor 132 Upper Hekelberg Road IVANHOE VIC. 3079  
P.O. Box 417 IVANHOE VIC. 3079  
Tel (03) 9490 5900 Fax (03) 9490 5910 www.trafficworks.com.au

CLIENT

HOBSONSBAY CITY COUNCIL



ALTONA MEADOWS

SCALE OF METRES  
0 10 20

Merton Street  
Hobsons Bay City Council

## Concept Plan

SHEET NO. 3	DRAWING NO. 200063-CTP-03	ISSUE P6
----------------	------------------------------	-------------



FOR CONTINUATION REFER TO SHEET No. 3

FOR CONTINUATION REFER TO SHEET No. 5



## Drawing Record

ISSUE	DRAWN	APP'D	DATE	AMENDMENT
P6	GL/KT	BCh	19.10.21	PRELIMINARY ISSUE FOR COMMENT

**WARNING**  
BEWARE OF UNDERGROUND SERVICES  
THE LOCATIONS OF UNDERGROUND SERVICES ARE APPROXIMATE ONLY AND THEIR EXACT POSITION SHOULD BE PROVEN ON SITE. NO GUARANTEE IS GIVEN THAT ALL EXISTING SERVICES ARE SHOWN.

**PRELIMINARY PLAN**  
FOR DISCUSSION PURPOSES ONLY  
SUBJECT TO CHANGE WITHOUT NOTIFICATION  
DATE OF ISSUE: 19/10/21

## Notes & Legend

1. AERIAL IMAGE FROM NEARMAP UNDER LICENSE AGREEMENT WITH TRAFFICWORKS PTY LTD.
2. ALL DIMENSIONS ARE TO FACE OF KERB UNLESS SHOWN OTHERWISE.
3. GREEN SURFACE TREATMENT TO BE APPLIED IN BETWEEN BICYCLE LANES AT INTERSECTIONS WHERE INDICATED. EXISTING PAVEMENT MARKING TO BE RETAINED WHERE POSSIBLE.
4. PROPOSED BLISTER ISLANDS VARY IN LENGTH DEPENDING ON LOCATION IN BETWEEN EXISTING DRIVEWAYS

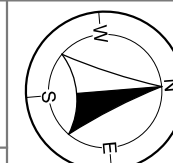
EXISTING PROPERTY NUMBER



1st Floor 132 Upper Hekelberg Road IVANHOE VIC. 3079  
P.O. Box 417 IVANHOE VIC. 3079  
Tel (03) 9490 5900 Fax (03) 9490 5910 www.trafficworks.com.au

CLIENT

**HOBSONSBAY CITY COUNCIL**



ALTONA MEADOWS

SCALE OF METRES  
0 10 20

**Merton Street**  
Hobsons Bay City Council

## Concept Plan

SHEET NO.	DRAWING NO.	ISSUE
4	200063-CTP-04	P6





## Drawing Record

ISSUE	DRAWN	APP'D	DATE	AMENDMENT
P6	GL/KT	BCh	19.10.21	PRELIMINARY ISSUE FOR COMMENT

**WARNING**  
BEWARE OF UNDERGROUND SERVICES  
THE LOCATIONS OF UNDERGROUND SERVICES ARE APPROXIMATE ONLY AND THEIR EXACT POSITION SHOULD BE PROVEN ON SITE. NO GUARANTEE IS GIVEN THAT ALL EXISTING SERVICES ARE SHOWN.

**PRELIMINARY PLAN**  
FOR DISCUSSION PURPOSES ONLY  
SUBJECT TO CHANGE WITHOUT NOTIFICATION  
DATE OF ISSUE: 19/10/21

## Notes & Legend

1. AERIAL IMAGE FROM NEARMAP UNDER LICENSE AGREEMENT WITH TRAFFICWORKS PTY LTD.
2. ALL DIMENSIONS ARE TO FACE OF KERB UNLESS SHOWN OTHERWISE.
3. GREEN SURFACE TREATMENT TO BE APPLIED IN BETWEEN BICYCLE LANES AT INTERSECTIONS WHERE INDICATED. EXISTING PAVEMENT MARKING TO BE RETAINED WHERE POSSIBLE.
4. PROPOSED BLISTER ISLANDS VARY IN LENGTH DEPENDING ON LOCATION IN BETWEEN EXISTING DRIVEWAYS

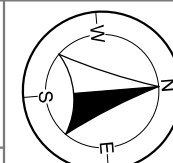
EXISTING PROPERTY NUMBER



1st Floor 132 Upper Hekkilberg Road IVANHOE VIC. 3079  
P.O. Box 417 IVANHOE VIC. 3079  
Tel (03) 9490 5900 Fax (03) 9490 5910 www.trafficworks.com.au

CLIENT

HOBSONS  
BAY CITY  
COUNCIL



ALTONA MEADOWS

SCALE OF METRES  
0 10 20

Merton Street  
Hobsons Bay City Council

## Concept Plan

SHEET NO.	DRAWING NO.	ISSUE
5	200063-CTP-05	P6





## Drawing Record

ISSUE	DRAWN	APP'D	DATE	AMENDMENT
P6	GL/KT	BCh	19.10.21	PRELIMINARY ISSUE FOR COMMENT

**WARNING**  
BEWARE OF UNDERGROUND SERVICES  
THE LOCATIONS OF UNDERGROUND SERVICES ARE APPROXIMATE ONLY AND THEIR EXACT POSITION SHOULD BE PROVEN ON SITE. NO GUARANTEE IS GIVEN THAT ALL EXISTING SERVICES ARE SHOWN.

**PRELIMINARY PLAN**  
FOR DISCUSSION PURPOSES ONLY  
SUBJECT TO CHANGE WITHOUT NOTIFICATION  
DATE OF ISSUE: 19/10/21

## Notes & Legend

1. AERIAL IMAGE FROM NEARMAP UNDER LICENSE AGREEMENT WITH TRAFFICWORKS PTY LTD.
2. ALL DIMENSIONS ARE TO FACE OF KERB UNLESS SHOWN OTHERWISE.
3. GREEN SURFACE TREATMENT TO BE APPLIED IN BETWEEN BICYCLE LANES AT INTERSECTIONS WHERE INDICATED. EXISTING PAVEMENT MARKING TO BE RETAINED WHERE POSSIBLE.
4. PROPOSED BLISTER ISLANDS VARY IN LENGTH DEPENDING ON LOCATION IN BETWEEN EXISTING DRIVEWAYS

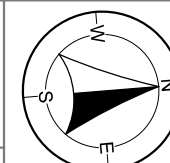
EXISTING PROPERTY NUMBER



1st Floor 132 Upper Hekkieberg Road IVANHOE VIC. 3079  
P.O. Box 417 IVANHOE VIC. 3079  
Tel (03) 9490 5900 Fax (03) 9490 5910 www.trafficworks.com.au

CLIENT

**HOBSONSBAY CITY COUNCIL**



ALTONA MEADOWS

SCALE OF METRES  
0 10 20

## Merton Street

Hobsons Bay City Council

## Concept Plan

SHEET NO.	DRAWING NO.	ISSUE
6	200063-CTP-06	P6





## Drawing Record

ISSUE	DRAWN	APP'D	DATE	AMENDMENT
P6	GL/KT	BCh	19.10.21	PRELIMINARY ISSUE FOR COMMENT

**WARNING**  
BEWARE OF UNDERGROUND SERVICES  
THE LOCATIONS OF UNDERGROUND SERVICES ARE APPROXIMATE ONLY AND THEIR EXACT POSITION SHOULD BE PROVEN ON SITE. NO GUARANTEE IS GIVEN THAT ALL EXISTING SERVICES ARE SHOWN.

**PRELIMINARY PLAN**  
FOR DISCUSSION PURPOSES ONLY  
SUBJECT TO CHANGE WITHOUT NOTIFICATION  
DATE OF ISSUE: 19/10/21

## Notes & Legend

1. AERIAL IMAGE FROM NEARMAP UNDER LICENSE AGREEMENT WITH TRAFFICWORKS PTY LTD.
2. ALL DIMENSIONS ARE TO FACE OF KERB UNLESS SHOWN OTHERWISE.
3. GREEN SURFACE TREATMENT TO BE APPLIED IN BETWEEN BICYCLE LANES AT INTERSECTIONS WHERE INDICATED. EXISTING PAVEMENT MARKING TO BE RETAINED WHERE POSSIBLE.
4. PROPOSED BLISTER ISLANDS VARY IN LENGTH DEPENDING ON LOCATION IN BETWEEN EXISTING DRIVEWAYS

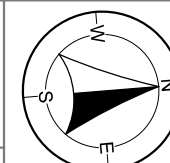
EXISTING PROPERTY NUMBER



1st Floor 132 Upper Hekkieberg Road IVANHOE VIC. 3079  
P.O. Box 417 IVANHOE VIC. 3079  
Tel (03) 9490 5900 Fax (03) 9490 5910 www.trafficworks.com.au

CLIENT

**HOBSONSBAY CITY COUNCIL**



ALTONA MEADOWS

SCALE OF METRES  
0 10 20

## Merton Street

Hobsons Bay City Council

## Concept Plan

SHEET NO.  
7

DRAWING NO.

200063-CTP-07

ISSUE  
P6



FOR CONTINUATION REFER TO SHEET No. 7



## Drawing Record

ISSUE	DRAWN	APP'D	DATE	AMENDMENT
P6	GL/KT	BCh	19.10.21	PRELIMINARY ISSUE FOR COMMENT

**WARNING**  
BEWARE OF UNDERGROUND SERVICES  
THE LOCATIONS OF UNDERGROUND SERVICES ARE APPROXIMATE ONLY AND THEIR EXACT POSITION SHOULD BE PROVEN ON SITE. NO GUARANTEE IS GIVEN THAT ALL EXISTING SERVICES ARE SHOWN.

**PRELIMINARY PLAN**  
FOR DISCUSSION PURPOSES ONLY  
SUBJECT TO CHANGE WITHOUT NOTIFICATION  
DATE OF ISSUE: 19/10/21

## Notes & Legend

1. AERIAL IMAGE FROM NEARMAP UNDER LICENSE AGREEMENT WITH TRAFFICWORKS PTY LTD.
2. ALL DIMENSIONS ARE TO FACE OF KERB UNLESS SHOWN OTHERWISE.
3. GREEN SURFACE TREATMENT TO BE APPLIED IN BETWEEN BICYCLE LANES AT INTERSECTIONS WHERE INDICATED. EXISTING PAVEMENT MARKING TO BE RETAINED WHERE POSSIBLE.
4. PROPOSED BLISTER ISLANDS VARY IN LENGTH DEPENDING ON LOCATION IN BETWEEN EXISTING DRIVEWAYS

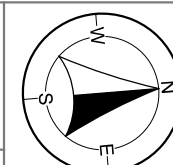
EXISTING PROPERTY NUMBER



1st Floor 132 Upper Hekielberg Road IVANHOE VIC. 3079  
P.O. Box 417 IVANHOE VIC. 3079  
Tel (03) 9490 5900 Fax (03) 9490 5910 www.trafficworks.com.au

CLIENT

**HOBSONS  
BAY CITY  
COUNCIL**



ALTONA MEADOWS

SCALE OF METRES  
0 10 20

**Merton Street**

**Hobsons Bay City Council**

**Concept Plan**

SHEET NO.  
8

DRAWING NO.

200063-CTP-08

ISSUE  
P6