



KEY PLAN

PROJECT LOCATION

MELWAY REFERENCE 54-J11

NOTES

1. ALL DIMENSIONS ARE IN METERS UNLESS STATED OTHERWISE.

2. WIDTH OF PARKING SPACE IS MAINTAINED AS 2M.

3. THE END PARKING SPACE SHOULD HAVE A LENGTH OF 5.5M.

4. ALL THE INTERMEDIATE PARKING SPACES SHOULD HAVE A LENGTH OF 6M.

5. PROVIDE 10M CLEARANCE FROM THE INTERSECTIONS.

A	29/06/20	DM	CAR PARKING PLAN
No.	DATE	BY	DESCRIPTION

HOBSONS BAY

CITY COUNCIL

115 CIVIC PARADE ALTONA,
VICTORIA, AUSTRALIA, 3018

WARNING

BEWARE OF UNDERGROUND SERVICES

THE LOCATION OF UNDERGROUND SERVICES ARE APPROXIMATE ONLY AND THEIR EXACT POSITION SHOULD BE PROVEN ON SITE. NO GUARANTEE IS GIVEN THAT ALL EXISTING SERVICES ARE SHOWN.

PROJECT:

SEAHOLME STATION
PARKING PLAN - CONCEPT

DRAWING TITLE:

CONCEPT DESIGN
CAR PARKING PLAN
SEAHOLME

SCALE:	LEDGER No:	
STAMP:	DESIGN	DM
	DRAWN	DM
	CHECKED	DA
DATE: 29/06/2020	APPROVED	NP
DRAWING No: SHEET 1		REV: A



KEY PLAN

PROJECT LOCATION

MELWAY REFERENCE 54-J11

NOTES

1. ALL DIMENSIONS ARE IN METERS UNLESS STATED OTHERWISE.
2. WIDTH OF PARKING SPACE IS MAINTAINED AS 2M UNLESS STATED OTHERWISE.
3. THE END PARKING SPACE SHOULD HAVE A LENGTH OF 5.5M.
4. ALL THE INTERMEDIATE PARKING SPACES SHOULD HAVE A LENGTH OF 6M.
5. PROVIDE 10M CLEARANCE FROM THE INTERSECTIONS.

SCALE 1:200 @ A1 : 1:400 @ A3

METRES

0 2 4 6 8 10 20

No.	DATE	BY	DESCRIPTION

HOBSONS BAY CITY COUNCIL
115 CIVIC PARADE ALTONA, VICTORIA, AUSTRALIA, 3018

WARNING
BEWARE OF UNDERGROUND SERVICES

THE LOCATION OF UNDERGROUND SERVICES ARE APPROXIMATE ONLY AND THEIR EXACT POSITION SHOULD BE PROVEN ON SITE. NO GUARANTEE IS GIVEN THAT ALL EXISTING SERVICES ARE SHOWN.

PROJECT:
SEAHOLME STATION
PARKING PLAN - CONCEPT

DRAWING TITLE:
**CONCEPT DESIGN
CAR PARKING PLAN
SEAHOLME**

SCALE: 1:200@A1 1:400@A3	LEDGER No: .	
STAMP:	DESIGN	DM
	DRAWN	DM
	CHECKED	DA
	APPROVED	NP
DATE: 29/06/2020		
DRAWING No: SHEET 1	REV: A	



KEY PLAN

PROJECT LOCATION

MELWAY REFERENCE 54-J11

NOTES

1. ALL DIMENSIONS ARE IN METERS UNLESS STATED OTHERWISE.
2. WIDTH OF PARKING SPACE IS MAINTAINED AS 2M UNLESS STATED OTHERWISE.
3. THE END PARKING SPACE SHOULD HAVE A LENGTH OF 5.5M.
4. ALL THE INTERMEDIATE PARKING SPACES SHOULD HAVE A LENGTH OF 6M.
5. PROVIDE 10M CLEARANCE FROM THE INTERSECTIONS.

0 2 4 6 8 10 20

SCALE 1:200 @ A1 : 1:400 @ A3 METRES

No.	DATE	BY	DESCRIPTION

HOBSONS BAY
CITY COUNCIL

115 CIVIC PARADE ALTONA,
VICTORIA, AUSTRALIA, 3018

**WARNING
BEWARE OF UNDERGROUND
SERVICES**

THE LOCATION OF UNDERGROUND SERVICES ARE APPROXIMATE ONLY
AND THEIR EXACT POSITION SHOULD BE PROVEN ON SITE. NO
GUARANTEE IS GIVEN THAT ALL EXISTING SERVICES ARE SHOWN.

PROJECT:

SEAHOLME STATION
PARKING PLAN - CONCEPT

DRAWING TITLE:

CONCEPT DESIGN
CAR PARKING PLAN
SEAHOLME

SCALE:	1:200@A1 1:400@A3	LEDGER No:	
STAMP:	DESIGN DRAWN CHECKED APPROVED	DM DM DA NP	
DATE:	29/06/2020	DRAWING No:	SHEET 2
		REV:	A



KEY PLAN

PROJECT LOCATION

MELWAY REFERENCE 54-J11

NOTES

1. ALL DIMENSIONS ARE IN METERS UNLESS STATED OTHERWISE.

2. WIDTH OF PARKING SPACE IS MAINTAINED AS 2M UNLESS STATED OTHERWISE.

3. THE END PARKING SPACE SHOULD HAVE A LENGTH OF 5.5M.

4. ALL THE INTERMEDIATE PARKING SPACES SHOULD HAVE A LENGTH OF 6M.

5. PROVIDE 10M CLEARANCE FROM THE INTERSECTIONS.

024681020

SCALE 1:200 @ A1 : 1:400 @ A3

METRES

No.	DATE	BY	DESCRIPTION

HOBSONS BAY

CITY COUNCIL

115 CIVIC PARADE ALTONA,
VICTORIA, AUSTRALIA, 3018

WARNING

BEWARE OF UNDERGROUND SERVICES

THE LOCATION OF UNDERGROUND SERVICES ARE APPROXIMATE ONLY AND THEIR EXACT POSITION SHOULD BE PROVEN ON SITE. NO GUARANTEE IS GIVEN THAT ALL EXISTING SERVICES ARE SHOWN.

PROJECT:

SEAHOLME STATION

PARKING PLAN - CONCEPT

DRAWING TITLE:

CONCEPT DESIGN

CAR PARKING PLAN

SEAHOLME

SCALE:

1:200@A1

1:400@A3

LEDGER No:

STAMP:

DESIGN	DM
DRAWN	DM
CHECKED	DA
APPROVED	NP

DATE:

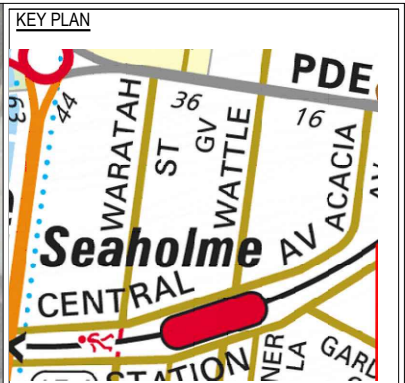
29/06/2020

DRAWING No:

SHEET 3

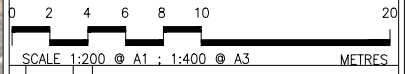
REV:

A




PROJECT LOCATION MELWAY REFERENCE 54-J11

- NOTES**
- 1. ALL DIMENSIONS ARE IN METERS UNLESS STATED OTHERWISE.
 - 2. WIDTH OF PARKING SPACE IS MAINTAINED AS 2M UNLESS STATED OTHERWISE.
 - 3. THE END PARKING SPACE SHOULD HAVE A LENGTH OF 5.5M.
 - 4. ALL THE INTERMEDIATE PARKING SPACES SHOULD HAVE A LENGTH OF 6M.
 - 5. PROVIDE 10M CLEARANCE FROM THE INTERSECTIONS.



No.	DATE	BY	DESCRIPTION



**HOBSONS BAY
CITY COUNCIL**

115 CIVIC PARADE ALTONA,
VICTORIA, AUSTRALIA, 3018

**WARNING
BEWARE OF UNDERGROUND
SERVICES**

THE LOCATION OF UNDERGROUND SERVICES ARE APPROXIMATE ONLY
AND THEIR EXACT POSITION SHOULD BE PROVEN ON SITE. NO
GUARANTEE IS GIVEN THAT ALL EXISTING SERVICES ARE SHOWN.

PROJECT:
SEAHOLME STATION
PARKING PLAN - CONCEPT

DRAWING TITLE:
**CONCEPT DESIGN
CAR PARKING PLAN
SEAHOLME**

SCALE: 1:200@A1 1:400@A3	LEDGER No: .	
STAMP: DATE: 29/06/2020	DESIGN	DM
	DRAWN	DM
	CHECKED	DA
	APPROVED	NP
DRAWING No: SHEET 4		REV: A